

COUNTY OF DELAWARE
ADDENDUM # 2
2024 DELAWARE COUNTY FACILITIES ASPHALT PAVING (eDPW-082124)

The County of Delaware advertised on the County of Delaware's website/PennBid and in the Philadelphia Inquirer and Daily Times newspapers the Invitation to Bid for: **2024 DELAWARE COUNTY FACILITIES ASPHALT PAVING (eDPW-082124)** on July 12, 2024. The In-Person Pre-Bid Meeting was scheduled on Monday, July 22, 2024 @ 11:00 a.m. at Fair Acres Geriatric Center, 340 N Middletown Road, Lima, PA 19037 and Bid proposals are to be received via PennBid on Wednesday, August 21, 2024 @ 11:30 a.m.

*****BID QUESTION, CLARIFICATIONS AND ANSWERS*****

BID PLANS HAVE BEEN UPLOADED TO PROJECT FILES.

SIGN IN SHEET FOR PRE-BID CONFERENCE ATTENDEES HAS BEEN UPLOADED TO PROJECT FILES.

MILLING MATERIALS EXTRACTED FROM THE FAIR ACRES JOB SITE CAN BE LEFT IN AREA INSTRUCTED BY ONSITE PERSONNEL INSTEAD OF NEEDING TO BE REMOVED FROM SITE BY CONTRACTOR.

SCOPE OF WORK

1. PROJECT LOCATION: DELAWARE COUNTY 911 CENTER
370 MIDDLETOWN ROAD
MEDIA, PA 19063

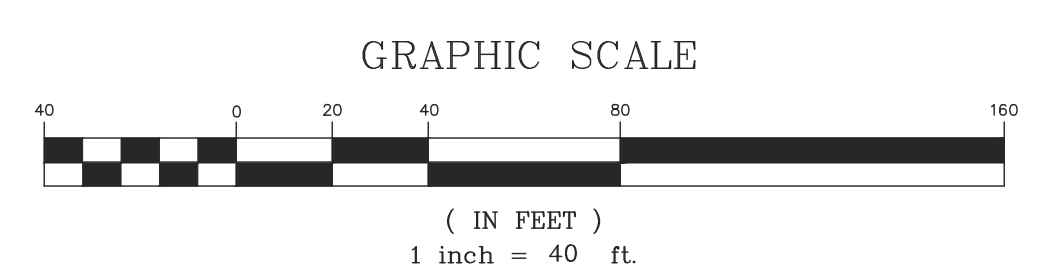
THE SCOPE OF WORK INCLUDES EDGE MILLING AND RESURFACING OF THE DENOTED PARKING LOT AREA AND RESURFACING OF THE AREAS WITHIN THE CELL PHONE TOWER AREA. PRIOR TO THE START OF WORK, THE LIMITS OF WORK BE MARKED BY THE PROJECT ENGINEER. THE CONTRACTOR WILL THEN BE REQUIRED TO RESURFACE THE DENOTED AREAS AND RESTRIPE THE EXISTING PARKING STALLS IN KIND. RE-STRIPING OF THE PARKING AREA WILL BE PAID FOR BY THE LUMP SUM PRICE BID OF "SIGNAGE AND STRIPING INCLUSIVE". CONTRACTOR IS RESPONSIBLE FOR MAINTENANCE AND PROTECTION OF TRAFFIC. LIMITS OF BASE REPAIR, IF REQUIRED, WILL BE MARKED PRIOR TO THE START OF WORK.

GENERAL NOTES

- EXISTING CONDITIONS IS BASED UPON A AERIAL IMAGERY AND SITE VISITS.
- CONTRACTOR SHALL VERIFY ALL DIMENSIONS, EXISTING CONDITIONS AND EXISTING UTILITIES IN THE FIELD PRIOR TO THE START OF CONSTRUCTION. ANY ERRORS OR DISCREPANCIES SHALL BE BROUGHT TO THE ATTENTION OF THE ENGINEER IMMEDIATELY.
- ALL PAVED AND CONCRETE AREAS DISTURBED DURING CONSTRUCTION SHALL BE RESTORED TO A CONDITION AT LEAST EQUAL TO THAT WHICH EXISTED PRIOR TO THE START OF CONSTRUCTION.
- CONTRACTOR SHALL CONTACT THE APPROPRIATE PUBLIC UTILITIES 72 HOURS IN ADVANCE OF ANY CONSTRUCTION ACTIVITIES.
- ALL GRASSED OR WOODED AREAS DISTURBED DURING CONSTRUCTION SHALL BE TOPSOILED AND SEEDED.
- ALL FILL SHALL BE PLACED IN 12" LAYERS AND THOROUGHLY COMPACTED TO THE SATISFACTION OF THE ENGINEER. IF BORROW FILL IS REQUIRED, IT SHALL BE SUBJECT TO THE APPROVAL OF THE ENGINEER.
- THE CONTRACTOR SHALL BE RESPONSIBLE FOR THE LOCATION AND PRESERVATION OF UNDERGROUND AND SURFACE UTILITIES AND STRUCTURES AT OR ADJACENT TO THE SITE OF CONSTRUCTION AND IT SHALL BE AT HIS OWN EXPENSE TO REPAIR OR REPLACE ANYTHING THAT THE CONTRACTOR DAMAGES.
- ALL CONSTRUCTION MATERIALS AND METHODS SHALL BE IN ACCORDANCE WITH THE PROJECT SPECIFICATIONS AND PENNDOT PUBLICATION 408, LATEST EDITION, UNLESS OTHERWISE NOTED.
- THE CONTRACTOR IS RESPONSIBLE FOR DAILY MAINTENANCE OF EROSION AND SEDIMENT CONTROL MEASURES, PREVENTION OF RUNOFF FROM THE SITE, AND RESTORATION OF THE STREETS TO THEIR ORIGINAL CONDITIONS.
- UNLESS OTHERWISE NOTED, EXISTING TREES ARE TO BE PROTECTED FROM DAMAGE DURING CONSTRUCTION ACTIVITIES.
- CONTRACTOR SHALL PROVIDE ADEQUATE TEMPORARY FENCING TO ENSURE SAFETY OF THE PUBLIC.
- ALL PROPOSED IMPROVEMENTS THAT ARE COMPLETED OUTSIDE THE SUPERVISION OF THE PROJECT ENGINEER WILL NEED TO BE REMOVED AND REPLACED AT THE CONTRACTORS EXPENSE.
- THE CONTRACTOR IS RESPONSIBLE FOR REMOVAL OF ASPHALT PAVEMENT, CONCRETE CURB, GRAVEL, AND VEGETATION FOR THE REPAIR OF THE EXISTING PIPE. ALL FEATURES WITHIN THE IMPROVEMENTS LINE ON THE SITE SHALL BE REMOVED UNLESS OTHERWISE INDICATED. ALL DISCREPANCIES SHALL BE COORDINATED WITH THE ENGINEER, PRIOR TO THE START OF THE CONSTRUCTION.
- CONTRACTOR SHALL COORDINATE WITH LOCAL UTILITY AUTHORITIES PRIOR TO UNDERGROUND EXCAVATIONS AND CALL IN A PA-ONE CALL PRIOR TO START OF CONSTRUCTION AND DURING THE DURATION OF CONSTRUCTION AS NECESSARY TO LAWFULLY EXCAVATE.
- THE CONTRACTOR SHALL NOTIFY DELAWARE COUNTY AND THE PROJECT ENGINEER A MINIMUM OF 48 HOURS PRIOR TO THE START OF CONSTRUCTION.
- CONTRACTOR IS RESPONSIBLE FOR MAINTENANCE AND PROTECTION OF PEDESTRIAN AND VEHICULAR TRAFFIC.
- MG ENGINEERING ASSOCIATES, LLC MAKES NO CLAIM AS TO THE ACCURACY OF THE UNDERGROUND UTILITIES SHOWN ON THESE PLANS. THE CONTRACTOR IS RESPONSIBLE FOR LOCATING AND VERIFYING THE DEPTH OF THE EXISTING UTILITIES; IN THE EVENT OF A UTILITY CONFLICT, THE ENGINEER SHALL BE NOTIFIED.
- CONTRACTOR WILL BE REQUIRED TAKE PRE-CONSTRUCTION PHOTOGRAPHS OF ENTIRE WORK AREA.



PLAN
SCALE: 1" = 40'



- ### KEY
- [Pattern: Dotted] = DENOTES ASPHALT PAVEMENT TO BE RESURFACED WITH 1.5" OVERLAY
 - [Pattern: Solid] = DENOTES CONCRETE PAVEMENT

PLAN QUANTITY			
ITEM NO.	DESCRIPTION	UNIT	PLAN QUANTITY
4	ASPHALT MILLING, 1-1/2" DEPTH, MILLED MATERIAL RETAINED BY CONTRACTOR	SY	120
5	SUPERPAVE ASPHALT MIXTURE DESIGN, WEARING COURSE, PG 64S-22, 3 TO 10 MILLION ESALS, 9.5 MM MIX, 2" DEPTH, SRL-L	SY	1,760

ENGINEER:
MICHAEL GALANTE PE
334 W. FRONT STREET
MEDIA, PA 19063
PHONE: 1-856-404-0540

OWNER:
COUNTY OF DELAWARE
201 W. FRONT STREET
MEDIA, PA 19063
PHONE: 1-610-891-4669

DATE: 5-6-2024
MICHAEL D. GALANTE
PA PROFESSIONAL ENGINEER LIC. No. PE 080959

MG ENGINEERING ASSOCIATES, LLC
334 W. FRONT STREET
MEDIA, PA 19063
PHONE: 1-856-404-0540
WWW.MGASSOC.COM

BID PLANS

ALL DOCUMENTS PREPARED BY MG ENGINEERING ASSOCIATES, LLC, ARE INSTRUMENTS OF SERVICE IN RESPECT OF THE PROJECT. THEY ARE NOT INTENDED OR REPRESENTED TO BE SUITABLE FOR REUSE BY OWNER OR OTHERS ON EXTENSIONS OF THE PROJECT OR ON ANY OTHER PROJECT. ANY REUSE WITHOUT WRITTEN VERIFICATION OR ADAPTATION BY MG ENGINEERING ASSOCIATES, LLC, FOR THE SPECIFIC PURPOSE INTENDED, WILL BE AT OWNERS SOLE RISK AND WITHOUT LIABILITY OF LEGAL EXPENSE TO MG ENGINEERING ASSOCIATES, LLC, AND OWNER SHALL HOLD HARMLESS MG ENGINEERING ASSOCIATES, LLC FROM ALL CLAIMS, DAMAGES, LOSSES AND EXPENSES ARISING OUT OF OR RESULTING THEREFROM.

NO.	REVISION	DATE	BY (PK)

SITE PLAN (911 CENTER)

CONSTRUCTION PLANS FOR
2024 DELAWARE COUNTY FACILITIES ASPHALT PAVING REPAIR AND REPLACEMENT PROJECT (911 CENTER, G.W. HILL CORRECTIONAL FACILITY, UPLAND PARK AND FAIR ACRES GERIATRIC CENTER)

DELAWARE COUNTY, PENNSYLVANIA

DRAWN BY: M.D.G. DESIGN BY: M.D.G. CHECKED BY: M.D.G. SCALE: AS NOTED

DATE: MAY 2024 SHEET No.: 2 OF 6
JOB No.: 2024-DC-01

Know what's at stake
Call 811
BEFORE YOU DIG

The information included on this graphic representation has been compiled from a variety of sources and is subject to change without notice. MG ENGINEERING ASSOCIATES, LLC makes no representation or warranty, express or implied, as to the accuracy, completeness, timeliness, or rights to the use of such information. The use or misuse of the information contained on this graphic representation is at the sole risk of the party using or relying on the information.



GENERAL SCOPE OF WORK

1. PROJECT LOCATION: FAIR ACRES GERIATRIC CENTER
 340 MIDDLETOWN ROAD
 MEDIA, PA 19063

THE SCOPE OF WORK INCLUDES EDGE MILLING AND RESURFACING OF THE DENOTED ACCESS DRIVE. ADDITIONAL WORK INCLUDE AN MINOR EXPANSION OF THE DRIVEWAY TO PROVIDE A GREATER TURNING AREA. CONCRETE SIDEWALK IS PROPOSED TO MATCH THE PROPOSED ASPHALT GRADE. PRIOR TO THE START OF WORK, THE LIMITS OF IMPROVEMENTS AND BASE REPAIR WILL BE MARKED BY THE PROJECT ENGINEER. THE CONTRACTOR WILL THEN BE REQUIRED TO MILL AND RESURFACE THE DENOTED AREAS. CONTRACTOR IS RESPONSIBLE FOR MAINTENANCE AND PROTECTION OF TRAFFIC.

GENERAL NOTES

- EXISTING CONDITIONS IS BASED UPON A AERIAL IMAGERY AND SITE VISITS.
- CONTRACTOR SHALL VERIFY ALL DIMENSIONS, EXISTING CONDITIONS AND EXISTING UTILITIES IN THE FIELD PRIOR TO THE START OF CONSTRUCTION. ANY ERRORS OR DISCREPANCIES SHALL BE BROUGHT TO THE ATTENTION OF THE ENGINEER IMMEDIATELY.
- ALL PAVED AND CONCRETE AREAS DISTURBED DURING CONSTRUCTION SHALL BE RESTORED TO A CONDITION AT LEAST EQUAL TO THAT WHICH EXISTED PRIOR TO THE START OF CONSTRUCTION.
- CONTRACTOR SHALL CONTACT THE APPROPRIATE PUBLIC UTILITIES 72 HOURS IN ADVANCE OF ANY CONSTRUCTION ACTIVITIES.
- ALL GRASSED OR WOODED AREAS DISTURBED DURING CONSTRUCTION SHALL BE TOPSOILED AND SEEDED.
- ALL FILL SHALL BE PLACED IN 12" LAYERS AND THOROUGHLY COMPACTED TO THE SATISFACTION OF THE ENGINEER. IF BORROW FILL IS REQUIRED, IT SHALL BE SUBJECT TO THE APPROVAL OF THE ENGINEER.
- THE CONTRACTOR SHALL BE RESPONSIBLE FOR THE LOCATION AND PRESERVATION OF UNDERGROUND AND SURFACE UTILITIES AND STRUCTURES AT OR ADJACENT TO THE SITE OF CONSTRUCTION AND IT SHALL BE AT HIS OWN EXPENSE TO REPAIR OR REPLACE ANYTHING THAT THE CONTRACTOR DAMAGES.
- ALL CONSTRUCTION MATERIALS AND METHODS SHALL BE IN ACCORDANCE WITH THE PROJECT SPECIFICATIONS AND PENNDOT PUBLICATION 408, LATEST EDITION, UNLESS OTHERWISE NOTED.
- THE CONTRACTOR IS RESPONSIBLE FOR DAILY MAINTENANCE OF EROSION AND SEDIMENT CONTROL MEASURES, PREVENTION OF RUNOFF FROM THE SITE, AND RESTORATION OF THE STREETS TO THEIR ORIGINAL CONDITIONS.
- UNLESS OTHERWISE NOTED, EXISTING TREES ARE TO BE PROTECTED FROM DAMAGE DURING CONSTRUCTION ACTIVITIES.
- CONTRACTOR SHALL PROVIDE ADEQUATE TEMPORARY FENCING TO ENSURE SAFETY OF THE PUBLIC.
- ALL PROPOSED IMPROVEMENTS THAT ARE COMPLETED OUTSIDE THE SUPERVISION OF THE PROJECT ENGINEER WILL NEED TO BE REMOVED AND REPLACED AT THE CONTRACTORS EXPENSE.
- THE CONTRACTOR IS RESPONSIBLE FOR REMOVAL OF ASPHALT PAVEMENT, CONCRETE CURB, GRAVEL, AND VEGETATION FOR THE REPAIR OF THE EXISTING PIPE. ALL FEATURES WITHIN THE IMPROVEMENTS LINE ON THE SITE SHALL BE REMOVED UNLESS OTHERWISE INDICATED. ALL DISCREPANCIES SHALL BE COORDINATED WITH THE ENGINEER, PRIOR TO THE START OF THE CONSTRUCTION.
- CONTRACTOR SHALL COORDINATE WITH LOCAL UTILITY AUTHORITIES PRIOR TO UNDERGROUND EXCAVATIONS AND CALL IN A PA-ONE CALL PRIOR TO START OF CONSTRUCTION AND DURING THE DURATION OF CONSTRUCTION AS NECESSARY TO LAWFULLY EXCAVATE.
- THE CONTRACTOR SHALL NOTIFY DELAWARE COUNTY AND THE PROJECT ENGINEER A MINIMUM OF 48 HOURS PRIOR TO THE START OF CONSTRUCTION.
- CONTRACTOR IS RESPONSIBLE FOR MAINTENANCE AND PROTECTION OF PEDESTRIAN AND VEHICULAR TRAFFIC.
- MG ENGINEERING ASSOCIATES, LLC MAKES NO CLAIM AS TO THE ACCURACY OF THE UNDERGROUND UTILITIES SHOWN ON THESE PLANS. THE CONTRACTOR IS RESPONSIBLE FOR LOCATING AND VERIFYING THE DEPTH OF THE EXISTING UTILITIES. IN THE EVENT OF A UTILITY CONFLICT, THE ENGINEER SHALL BE NOTIFIED.
- CONTRACTOR WILL BE REQUIRED TAKE PRE-CONSTRUCTION PHOTOGRAPHS OF ENTIRE WORK AREA.

ENGINEER:
MICHAEL GALANTE PE
 334 W. FRONT STREET
 MEDIA, PA 19063
 PHONE: 1-856-404-0540

OWNER:
COUNTY OF DELAWARE
 201 W. FRONT STREET
 MEDIA, PA 19063
 PHONE: 1-610-891-4669

DATE: 5-6-2024
MICHAEL D. GALANTE
 PA PROFESSIONAL ENGINEER LIC. No. PE 080959

MG ENGINEERING ASSOCIATES, LLC
 334 W. FRONT STREET
 MEDIA, PA 19063
 PHONE: 1-856-404-0540
 WWW.MGEASSOC.COM

BID PLANS

ALL DOCUMENTS PREPARED BY MG ENGINEERING ASSOCIATES, LLC, ARE INSTRUMENTS OF SERVICE IN RESPECT OF THE PROJECT. THEY ARE NOT INTENDED OR REPRESENTED TO BE SUITABLE FOR REUSE BY OWNER OR OTHERS ON EXTENSIONS OF THE PROJECT OR ON ANY OTHER PROJECT.

ANY REUSE WITHOUT WRITTEN VERIFICATION OR ADAPTATION BY MG ENGINEERING ASSOCIATES, LLC, FOR THE SPECIFIC PURPOSE INTENDED, WILL BE AT OWNERS SOLE RISK AND WITHOUT LIABILITY OR LEGAL EXPOSURE TO MG ENGINEERING ASSOCIATES, LLC, AND OWNER SHALL HOLD HARMLESS MG ENGINEERING ASSOCIATES, LLC FROM ALL CLAIMS, DAMAGES, LOSSES AND EXPENSES ARISING OUT OF OR RESULTING THEREFROM.

NO.	REVISION	DATE	BY / IWK

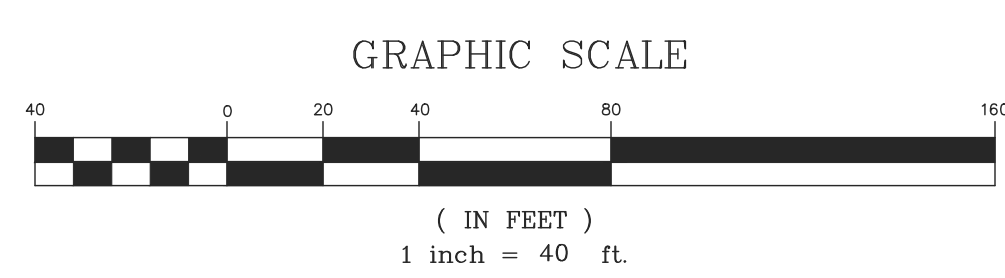
KEY

- [Pattern] = DENOTES ASPHALT PAVEMENT TO BE RESURFACED WITH 1.5" OVERLAY
- [Pattern] = DENOTES FULL DEPTH ASPHALT PAVEMENT
- [Pattern] = DENOTES CONCRETE PAVEMENT

PLAN QUANTITY

ITEM NO.	DESCRIPTION	UNIT	PLAN QUANTITY
4	ASPHALT MILLING, 1-1/2" DEPTH, MILLED MATERIAL RETAINED BY CONTRACTOR	SY	50
5	SUPERPAVE ASPHALT MIXTURE DESIGN, WEARING COURSE, PG 64S-22, 3 TO 10 MILLION ESALS, 9.5 MM MIX, 2" DEPTH, SRL-L	SY	645
6	SUPERPAVE ASPHALT MIXTURE DESIGN, BASE COURSE, PG64S-22, 3 TO 10 MILLION ESALS, 19 MM MIX, 2.5" DEPTH, SRL-L	SY	20
7	2A STONE SUBBASE, 6" THICK	SY	20
9	PLAIN CEMENT CONCRETE SIDEWALK	SY	10

PLAN
 SCALE: 1" = 40'



SITE PLAN (FAIR ACRES)

CONSTRUCTION PLANS FOR

2024 DELAWARE COUNTY FACILITIES ASPHALT PAVING REPAIR AND REPLACEMENT PROJECT
 (911 CENTER, G.W. HILL CORRECTIONAL FACILITY, UPLAND PARK AND FAIR ACRES GERIATRIC CENTER)

DELAWARE COUNTY, PENNSYLVANIA

DATE: MAY 2024	SHEET No.: 3 OF 6
JOB No.: 2024-DC-01	

The information contained on this graphic representation has been prepared from a variety of sources and is subject to change without notice. MG ENGINEERING ASSOCIATES, LLC makes no representation or warranty, expressed or implied, on the accuracy, completeness, timeliness, or rights to the use of such information. The use or misuse of the information contained on this graphic representation is at the sole risk of the party using or relying on the information.



GENERAL SCOPE OF WORK

1. PROJECT LOCATION: GEORGE W. HILL CORRECTIONAL FACILITY
500 CHEYNEY ROAD
THORTON, PA 19373

THE SCOPE OF WORK INCLUDES MILLING AND RESURFACING OF THE DENOTED PERIMETER ACCESS LOOP AND A DRIVEWAY AT THE FACILITY. PRIOR TO THE START OF WORK, THE LIMITS OF MILLING WILL BE MARKED BY THE PROJECT ENGINEER. THE CONTRACTOR WILL THEN BE REQUIRED TO MILL AND RESURFACE THE DENOTED AREAS. CONTRACTOR IS RESPONSIBLE FOR MAINTENANCE AND PROTECTION OF TRAFFIC.

ENGINEER:
MICHAEL GALANTE PE
334 W. FRONT STREET
MEDIA, PA 19063
PHONE: 1-856-404-0540

OWNER:
COUNTY OF DELAWARE
201 W. FRONT STREET
MEDIA, PA 19063
PHONE: 1-610-891-4669

GENERAL NOTES

- EXISTING CONDITIONS IS BASED UPON A AERIAL IMAGERY AND SITE VISITS.
- CONTRACTOR SHALL VERIFY ALL DIMENSIONS, EXISTING CONDITIONS AND EXISTING UTILITIES IN THE FIELD PRIOR TO THE START OF CONSTRUCTION. ANY ERRORS OR DISCREPANCIES SHALL BE BROUGHT TO THE ATTENTION OF THE ENGINEER IMMEDIATELY.
- ALL PAVED AND CONCRETE AREAS DISTURBED DURING CONSTRUCTION SHALL BE RESTORED TO A CONDITION AT LEAST EQUAL TO THAT WHICH EXISTED PRIOR TO THE START OF CONSTRUCTION.
- CONTRACTOR SHALL CONTACT THE APPROPRIATE PUBLIC UTILITIES 72 HOURS IN ADVANCE OF ANY CONSTRUCTION ACTIVITIES.
- ALL GRASSED OR WOODED AREAS DISTURBED DURING CONSTRUCTION SHALL BE TOPSOILED AND SEEDDED.
- ALL FILL SHALL BE PLACED IN 12" LAYERS AND THOROUGHLY COMPACTED TO THE SATISFACTION OF THE ENGINEER. IF BORROW FILL IS REQUIRED, IT SHALL BE SUBJECT TO THE APPROVAL OF THE ENGINEER.
- THE CONTRACTOR SHALL BE RESPONSIBLE FOR THE LOCATION AND PRESERVATION OF UNDERGROUND AND SURFACE UTILITIES AND STRUCTURES AT OR ADJACENT TO THE SITE OF CONSTRUCTION AND IT SHALL BE AT HIS OWN EXPENSE TO REPAIR OR REPLACE ANYTHING THAT THE CONTRACTOR DAMAGES.
- ALL CONSTRUCTION MATERIALS AND METHODS SHALL BE IN ACCORDANCE WITH THE PROJECT SPECIFICATIONS AND PENNDOT PUBLICATION 408, LATEST EDITION, UNLESS OTHERWISE NOTED.
- THE CONTRACTOR IS RESPONSIBLE FOR DAILY MAINTENANCE OF EROSION AND SEDIMENT CONTROL MEASURES, PREVENTION OF RUNOFF FROM THE SITE, AND RESTORATION OF THE STREETS TO THEIR ORIGINAL CONDITIONS.
- UNLESS OTHERWISE NOTED, EXISTING TREES ARE TO BE PROTECTED FROM DAMAGE DURING CONSTRUCTION ACTIVITIES.
- CONTRACTOR SHALL PROVIDE ADEQUATE TEMPORARY FENCING TO ENSURE SAFETY OF THE PUBLIC.
- ALL PROPOSED IMPROVEMENTS THAT ARE COMPLETED OUTSIDE THE SUPERVISION OF THE PROJECT ENGINEER WILL NEED TO BE REMOVED AND REPLACED AT THE CONTRACTORS EXPENSE.
- THE CONTRACTOR IS RESPONSIBLE FOR REMOVAL OF ASPHALT PAVEMENT, CONCRETE CURB, GRAVEL, AND VEGETATION FOR THE REPAIR OF THE EXISTING PIPE. ALL FEATURES WITHIN THE IMPROVEMENTS LINE ON THE SITE SHALL BE REMOVED UNLESS OTHERWISE INDICATED. ALL DISCREPANCIES SHALL BE COORDINATED WITH THE ENGINEER, PRIOR TO THE START OF THE CONSTRUCTION.
- CONTRACTOR SHALL COORDINATE WITH LOCAL UTILITY AUTHORITIES PRIOR TO UNDERGROUND EXCAVATIONS AND CALL IN A PA-ONE CALL PRIOR TO START OF CONSTRUCTION AND DURING THE DURATION OF CONSTRUCTION AS NECESSARY TO LAWFULLY EXCAVATE.
- THE CONTRACTOR SHALL NOTIFY DELAWARE COUNTY AND THE PROJECT ENGINEER A MINIMUM OF 48 HOURS PRIOR TO THE START OF CONSTRUCTION.
- CONTRACTOR IS RESPONSIBLE FOR MAINTENANCE AND PROTECTION OF PEDESTRIAN AND VEHICULAR TRAFFIC.
- MG ENGINEERING ASSOCIATES, LLC MAKES NO CLAIM AS TO THE ACCURACY OF THE UNDERGROUND UTILITIES SHOWN ON THESE PLANS. THE CONTRACTOR IS RESPONSIBLE FOR LOCATING AND VERIFYING THE DEPTH OF THE EXISTING UTILITIES; IN THE EVENT OF A UTILITY CONFLICT, THE ENGINEER SHALL BE NOTIFIED.
- CONTRACTOR WILL BE REQUIRED TAKE PRE-CONSTRUCTION PHOTOGRAPHS OF ENTIRE WORK AREA.

DATE: 5-6-2024
MICHAEL D. GALANTE
PA PROFESSIONAL ENGINEER LIC. No. PE 080959

MG ENGINEERING ASSOCIATES, LLC
334 W. FRONT STREET
MEDIA, PA 19063
PHONE: 1-856-404-0540
WWW.MGEASSOC.COM

BID PLANS

ALL DOCUMENTS PREPARED BY MG ENGINEERING ASSOCIATES, LLC, ARE INSTRUMENTS OF SERVICE IN RESPECT OF THE PROJECT. THEY ARE NOT INTENDED OR REPRESENTED TO BE SUITABLE FOR REUSE BY OWNER OR OTHERS ON EXTENSIONS OF THE PROJECT OR ON ANY OTHER PROJECT. ANY REUSE WITHOUT WRITTEN VERIFICATION OR ADAPTATION BY MG ENGINEERING ASSOCIATES, LLC, FOR THE SPECIFIC PURPOSE INTENDED, WILL BE AT OWNERS SOLE RISK AND WITHOUT LIABILITY OR LEGAL EXPOSURE TO MG ENGINEERING ASSOCIATES, LLC, AND OWNER SHALL HOLD HARMLESS MG ENGINEERING ASSOCIATES, LLC FROM ALL CLAIMS, DAMAGES, LOSSES AND EXPENSES ARISING OUT OF OR RESULTING THEREFROM.

NO.	REVISION	DATE	BY (PK)

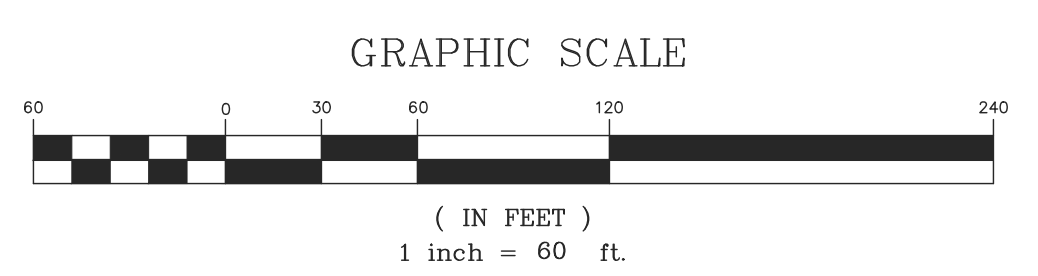
KEY

- = DENOTES ASPHALT PAVEMENT TO BE MILLED AND RESURFACED
- = DENOTES ASPHALT PAVEMENT TO BE RESURFACED WITH 1.5" OVERLAY

PLAN QUANTITY

ITEM NO.	DESCRIPTION	UNIT	PLAN QUANTITY
4	ASPHALT MILLING, 1-1/2" DEPTH, MILLED MATERIAL RETAINED BY CONTRACTOR	SY	3,200
5	SUPERPAVE ASPHALT MIXTURE DESIGN, WEARING COURSE, PG 64S-22, 3 TO 10 MILLION ESALS, 9.5 MM MIX, 2" DEPTH, SRL-L	SY	4,000

PLAN
SCALE: 1" = 60'



SITE PLAN (G.W. HILL)
CONSTRUCTION PLANS FOR
2024 DELAWARE COUNTY FACILITIES ASPHALT PAVING REPAIR AND REPLACEMENT PROJECT
(911 CENTER, G.W. HILL CORRECTIONAL FACILITY, UPLAND PARK AND FAIR ACRES GERIATRIC CENTER)
DELAWARE COUNTY, PENNSYLVANIA

DATE:	SHEET No.:
MAY 2024	4 OF 6
JOB No.:	
2024-DC-01	



GENERAL SCOPE OF WORK

1. PROJECT LOCATION: UPLAND PARK
280 6TH STREET
UPLAND, PA 19015

IN GENERAL, THE SCOPE OF WORK INCLUDES THE REMOVAL OF EXISTING ASPHALT AND CONCRETE PAVEMENT, REGRADING OF THE PROPOSED PAVEMENT AREA WITH 2A STONE SUBBASE, INSTALLATION OF ASPHALT BASE AND WEARING COURSE, INSTALLATION OF SIGNAGE AND STRIPING AS INDICATED ON THE PLANS TO BE PAID FOR WITH THE LUMP SUM PRICE BID FOR SIGNAGE AND STRIPING, INCLUSIVE. THE AREAS WHERE THE ASPHALT PAVEMENT IS BEING COMPLETELY REMOVED WILL NEED TO BE REGRADED FOR POSITIVE DRAINAGE AND THE CONTRACTOR IS RESPONSIBLE FOR INSTALLATION OF FERTILIZER, TOPSOIL, SEED AND STRAW MULCH. LIMITS OF BASE REPAIR, IF REQUIRED, WILL BE MARKED PRIOR TO THE START OF WORK. THE CONTRACTOR WILL ALSO BE REQUIRED TO INSTALL SILT FENCE FOR EROSION AND SEDIMENT CONTROL AS DEPICTED ON THE PLANS.

GENERAL NOTES

1. EXISTING CONDITIONS IS BASED UPON A AERIAL IMAGERY AND SITE VISITS.
2. CONTRACTOR SHALL VERIFY ALL DIMENSIONS, EXISTING CONDITIONS AND EXISTING UTILITIES IN THE FIELD PRIOR TO THE START OF CONSTRUCTION. ANY ERRORS OR DISCREPANCIES SHALL BE BROUGHT TO THE ATTENTION OF THE ENGINEER IMMEDIATELY.
3. ALL PAVED AND CONCRETE AREAS DISTURBED DURING CONSTRUCTION SHALL BE RESTORED TO A CONDITION AT LEAST EQUAL TO THAT WHICH EXISTED PRIOR TO THE START OF CONSTRUCTION.
4. CONTRACTOR SHALL CONTACT THE APPROPRIATE PUBLIC UTILITIES 72 HOURS IN ADVANCE OF ANY CONSTRUCTION ACTIVITIES.
5. ALL GRASSED OR WOODED AREAS DISTURBED DURING CONSTRUCTION SHALL BE TOPSOILED AND SEEDED.
6. ALL FILL SHALL BE PLACED IN 12" LAYERS AND THOROUGHLY COMPACTED TO THE SATISFACTION OF THE ENGINEER. IF BORROW FILL IS REQUIRED, IT SHALL BE SUBJECT TO THE APPROVAL OF THE ENGINEER.
7. THE CONTRACTOR SHALL BE RESPONSIBLE FOR THE LOCATION AND PRESERVATION OF UNDERGROUND AND SURFACE UTILITIES AND STRUCTURES AT OR ADJACENT TO THE SITE OF CONSTRUCTION AND IT SHALL BE AT HIS OWN EXPENSE TO REPAIR OR REPLACE ANYTHING THAT THE CONTRACTOR DAMAGES.
8. ALL CONSTRUCTION MATERIALS AND METHODS SHALL BE IN ACCORDANCE WITH THE PROJECT SPECIFICATIONS AND PENNDOT PUBLICATION 408, LATEST EDITION, UNLESS OTHERWISE NOTED.
9. THE CONTRACTOR IS RESPONSIBLE FOR DAILY MAINTENANCE OF EROSION AND SEDIMENT CONTROL MEASURES, PREVENTION OF RUNOFF FROM THE SITE, AND RESTORATION OF THE STREETS TO THEIR ORIGINAL CONDITIONS.
10. UNLESS OTHERWISE NOTED, EXISTING TREES ARE TO BE PROTECTED FROM DAMAGE DURING CONSTRUCTION ACTIVITIES.
11. CONTRACTOR SHALL PROVIDE ADEQUATE TEMPORARY FENCING TO ENSURE SAFETY OF THE PUBLIC.
12. ALL PROPOSED IMPROVEMENTS THAT ARE COMPLETED OUTSIDE THE SUPERVISION OF THE PROJECT ENGINEER WILL NEED TO BE REMOVED AND REPLACED AT THE CONTRACTORS EXPENSE.
13. THE CONTRACTOR IS RESPONSIBLE FOR REMOVAL OF ASPHALT PAVEMENT, CONCRETE CURB, GRAVEL, AND VEGETATION FOR THE REPAIR OF THE EXISTING PIPE. ALL FEATURES WITHIN THE IMPROVEMENTS LINE ON THE SITE SHALL BE REMOVED UNLESS OTHERWISE INDICATED. ALL DISCREPANCIES SHALL BE COORDINATED WITH THE ENGINEER, PRIOR TO THE START OF THE CONSTRUCTION.
14. CONTRACTOR SHALL COORDINATE WITH LOCAL UTILITY AUTHORITIES PRIOR TO UNDERGROUND EXCAVATIONS AND CALL IN A PA-ONE CALL PRIOR TO START OF CONSTRUCTION AND DURING THE DURATION OF CONSTRUCTION AS NECESSARY TO LAWFULLY EXCAVATE.
15. THE CONTRACTOR SHALL NOTIFY DELAWARE COUNTY AND THE PROJECT ENGINEER A MINIMUM OF 48 HOURS PRIOR TO THE START OF CONSTRUCTION.
16. CONTRACTOR IS RESPONSIBLE FOR MAINTENANCE AND PROTECTION OF PEDESTRIAN AND VEHICULAR TRAFFIC.
17. MG ENGINEERING ASSOCIATES, LLC MAKES NO CLAIM AS TO THE ACCURACY OF THE UNDERGROUND UTILITIES SHOWN ON THESE PLANS. THE CONTRACTOR IS RESPONSIBLE FOR LOCATING AND VERIFYING THE DEPTH OF THE EXISTING UTILITIES; IN THE EVENT OF A UTILITY CONFLICT, THE ENGINEER SHALL BE NOTIFIED.
18. CONTRACTOR WILL BE REQUIRED TAKE PRE-CONSTRUCTION PHOTOGRAPHS OF ENTIRE WORK AREA.

KEY

- = DENOTES ASPHALT PAVEMENT TO BE MILLED AND RESURFACED
- = DENOTES PAVEMENT TO BE REMOVED

ENGINEER:
MICHAEL GALANTE PE
334 W. FRONT STREET
MEDIA, PA 19063
PHONE: 1-856-404-0540

OWNER:
COUNTY OF DELAWARE
201 W. FRONT STREET
MEDIA, PA 19063
PHONE: 1-610-891-4669

DATE: 5-6-2024
MICHAEL D. GALANTE
PA PROFESSIONAL ENGINEER LIC. No. PE 080959

MG ENGINEERING ASSOCIATES, LLC
334 W. FRONT STREET
MEDIA, PA 19063
PHONE: 1-856-404-0540
WWW.MGEASSOC.COM

BID PLANS

ALL DOCUMENTS PREPARED BY MG ENGINEERING ASSOCIATES, LLC, ARE INSTRUMENTS OF SERVICE IN RESPECT OF THE PROJECT. THEY ARE NOT INTENDED OR REPRESENTED TO BE SUITABLE FOR REUSE BY OWNER OR OTHERS ON EXTENSIONS OF THE PROJECT OR ON ANY OTHER PROJECT.

ANY REUSE WITHOUT WRITTEN VERIFICATION OR ADAPTATION BY MG ENGINEERING ASSOCIATES, LLC, FOR THE SPECIFIC PURPOSE INTENDED, WILL BE AT OWNERS SOLE RISK AND WITHOUT LIABILITY OR LEGAL EXPOSURE TO MG ENGINEERING ASSOCIATES, LLC, AND OWNER SHALL HOLD HARMLESS MG ENGINEERING ASSOCIATES, LLC FROM ALL CLAIMS, DAMAGES, LOSSES AND EXPENSES ARISING OUT OF OR RESULTING THEREFROM.

NO.	REVISION	DATE	BY (PK)

SITE PLAN (UPLAND PARK)
CONSTRUCTION PLANS FOR
2024 DELAWARE COUNTY FACILITIES ASPHALT PAVING REPAIR AND REPLACEMENT PROJECT
(911 CENTER, G.W. HILL CORRECTIONAL FACILITY, UPLAND PARK AND FAIR ACRES GERIATRIC CENTER)
DELAWARE COUNTY, PENNSYLVANIA

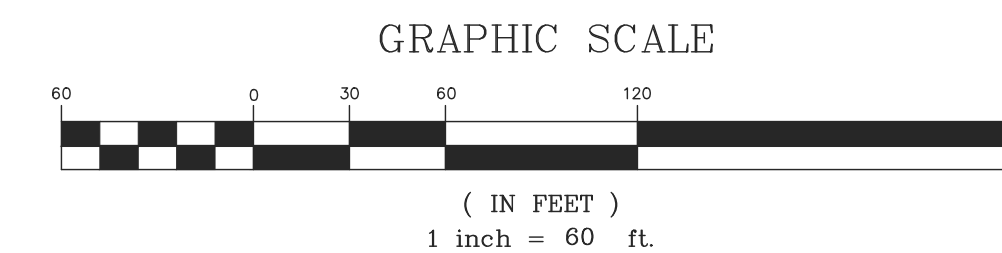


The information contained on this graphic representation has been prepared from a variety of sources and is subject to change without notice. MG ENGINEERING ASSOCIATES, LLC makes no representation or warranty, express or implied, as to the accuracy, completeness, timeliness, or rights to the use of such information. The use or misuse of the information contained on this graphic representation is at the sole risk of the party using or relying on the information.

PLAN QUANTITY

PLAN
SCALE: 1" = 60'

ITEM NO.	DESCRIPTION	UNIT	PLAN QUANTITY
5	SUPERPAVE ASPHALT MIXTURE DESIGN, WEARING COURSE, PG 645-22, 3 TO 10 MILLION ESALS, 9.5 MM MIX, 2" DEPTH, SRL-L	SY	1,050
6	SUPERPAVE ASPHALT MIXTURE DESIGN, BASE COURSE, PG645-22, 3 TO 10 MILLION ESALS, 19 MM MIX, 2.5" DEPTH, SRL-L	SY	1,050
7	2A STONE SUBBASE, 6" THICK	SY	1,050
12	PRECAST CONCRETE WHEEL STOP	EA	16



DRAWN BY:	DESIGN BY:	CHECKED BY:	SCALE:
M.D.G.	M.D.G.	M.D.G.	AS NOTED
DATE: MAY 2024			SHEET No.: 5 OF 6
JOB No.: 2024-DC-01			

